City of Pflugerville

Master Transportation Plan

Public Meeting

August 7, 2013

BROWN & GAY ENGINEERS, INC.

Kimley-Horn and Associates, Inc.

Pflugerville Thoroughfare Plan

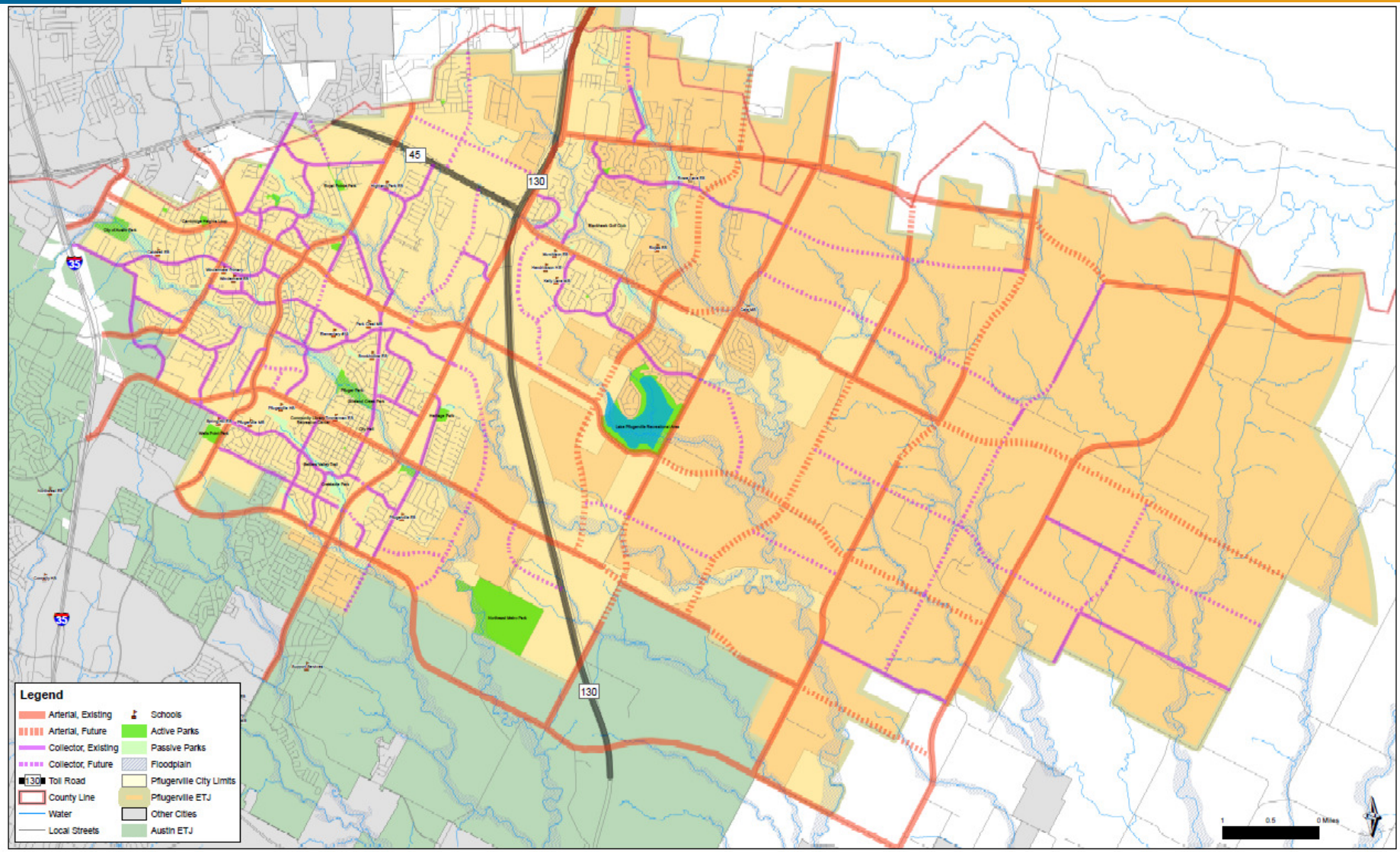

August 6, 2013

BROWN & GAY ENGINEERS, INC.

2015 Roadway Congestion with Constructed Roads

- **The following roadways currently programmed are complete:**
  - Colorado Sand (northern portion)
  - Colorado Sand (southern portion)
  - Town Center (to north of creek)
  - Kelly Lane (SH 130 to Falcon Pointe Blvd)

2015 Roadway Congestion with Constructed Roads

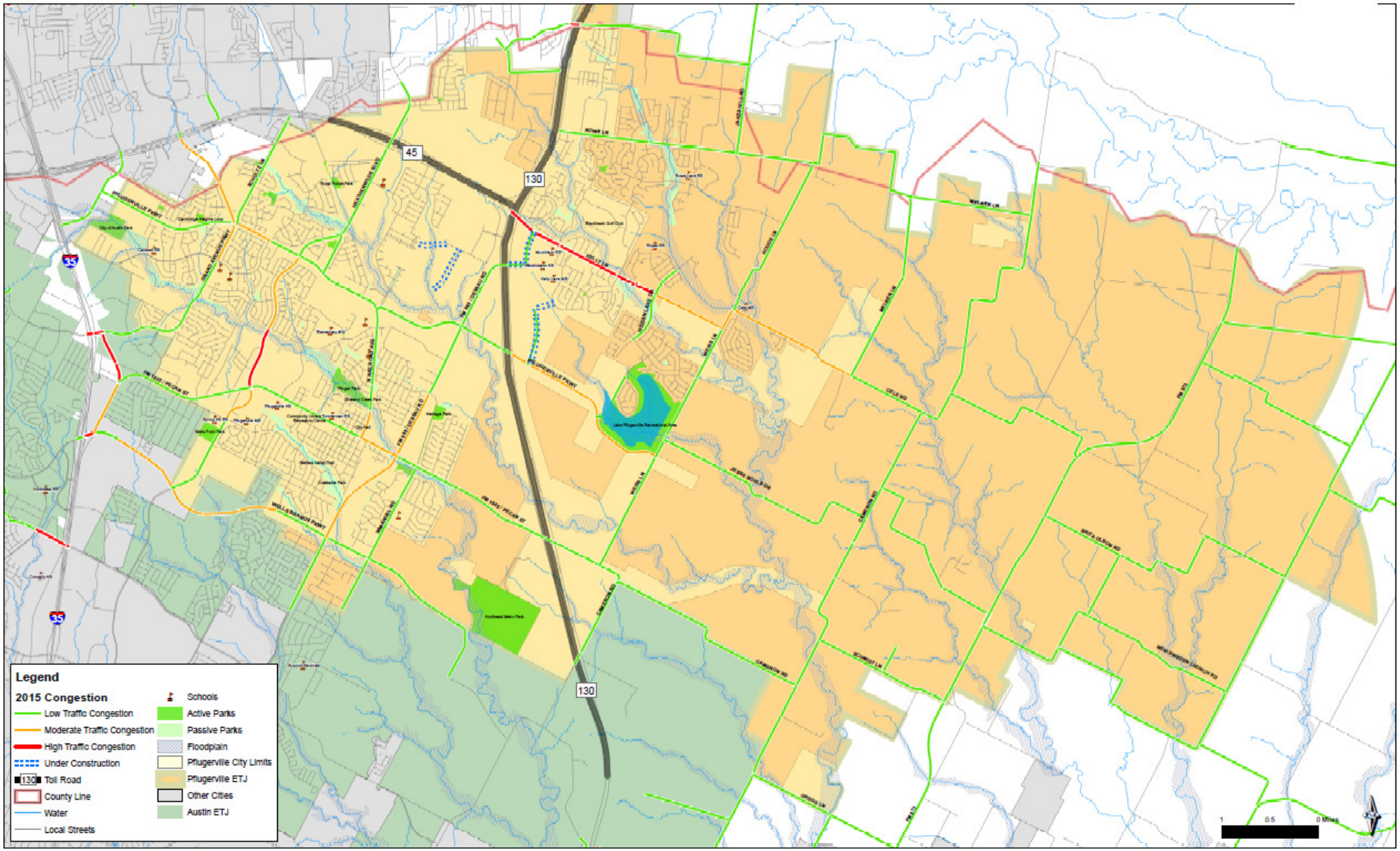

August 6, 2013

2015 Roadway Congestion with all Planned Roadways Complete

- **The following planned projects were completed:**
  - Colorado Sand (northern portion)
  - Colorado Sand (southern portion)
  - Town Center (to north of creek)
  - Kelly Lane (SH 130 to Falcon Pointe Blvd)
  - Weiss Lane
  - Pecan Street
  - Pflugerville Parkway
  - Heatherwilde Boulevard

2015 Congestion with Constructed & Potential Improved Roads

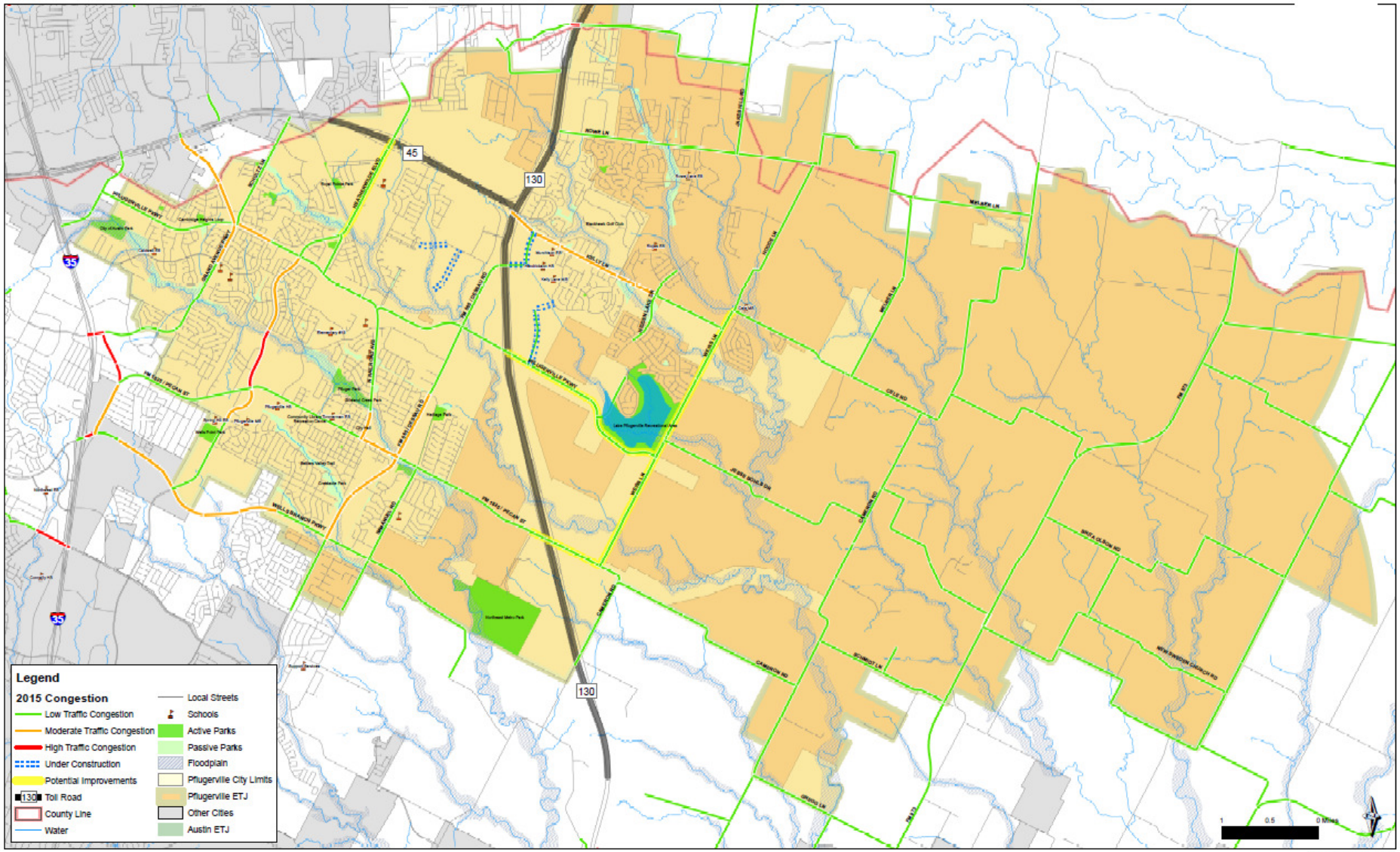

August 6, 2013

BROWN & GAY ENGINEERS, INC.

2035 Roadway Congestion

- **2035 Roadway Congestion levels with the CAMPO projects complete**

2035 Campo Congestion Levels

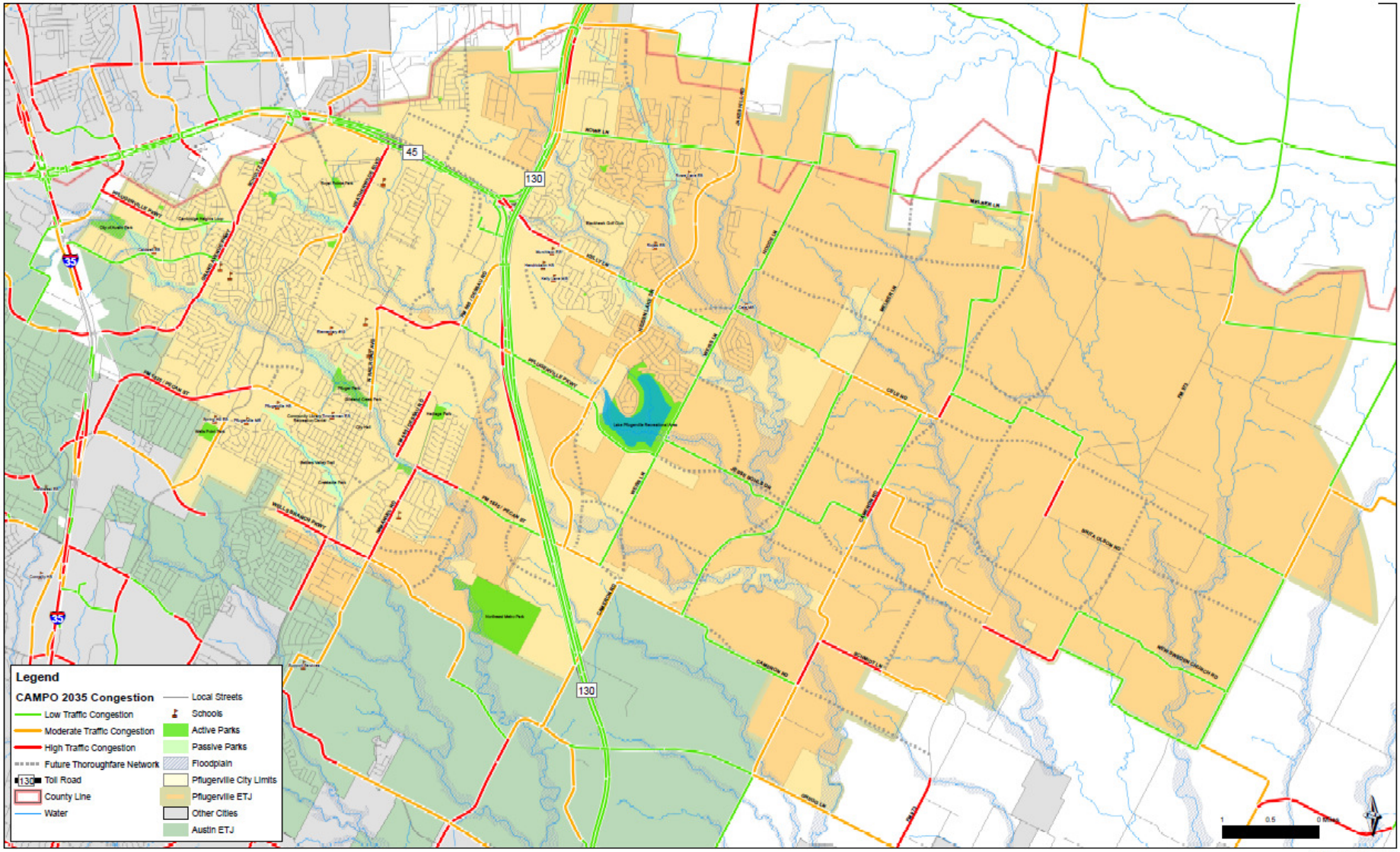

August 6, 2013

2015 Available capacity

- **Under the 2015 analysis scenario roads highlighted in blue have available capacity**

2015 Available Capacity

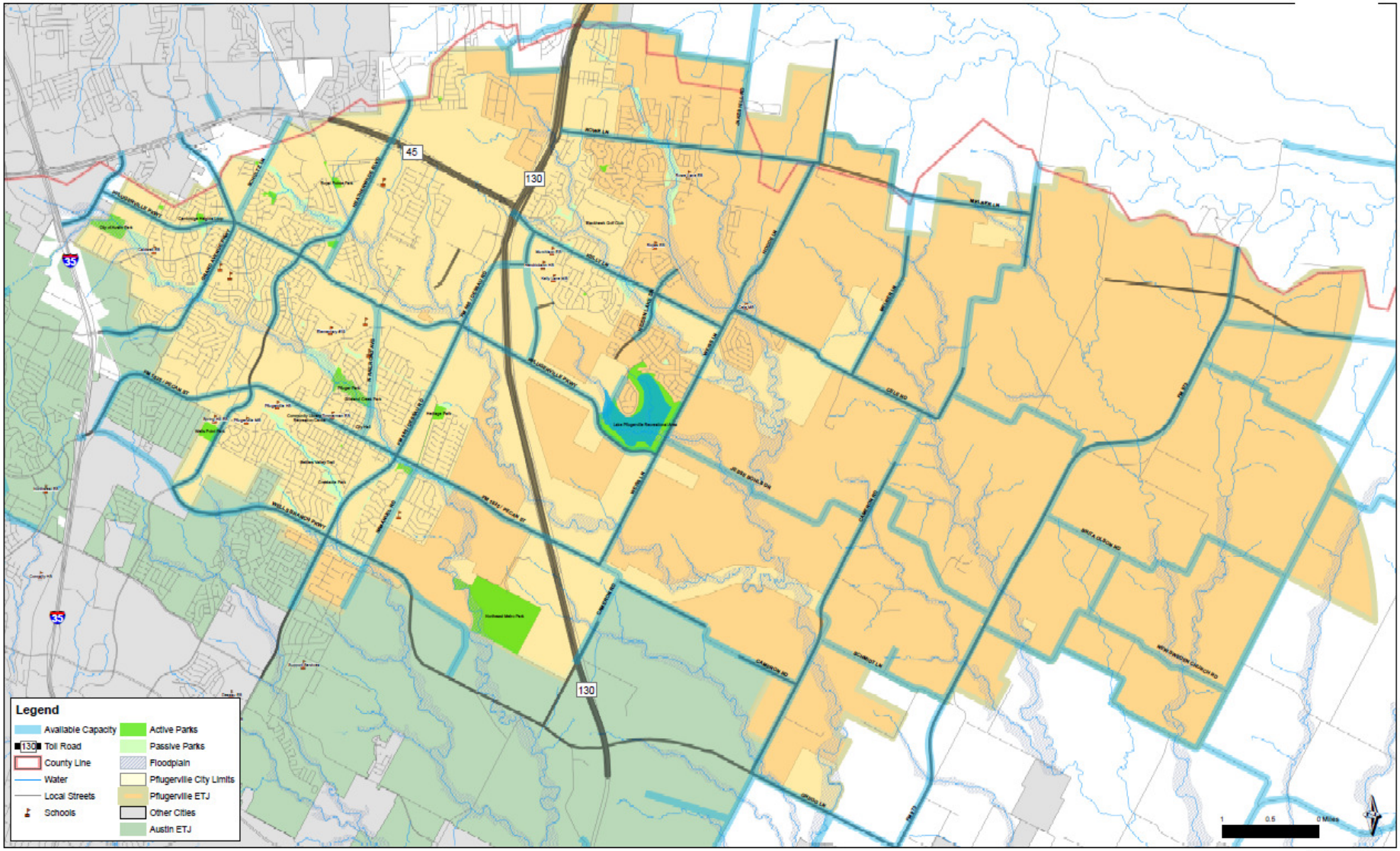

August 6, 2013

Neighborhood Visioning

- **What are the specific concerns to the neighborhoods?**
  - Access to/from school
  - Access to/from retail or residential areas
    - Sidewalks
    - Bike Lane/Facilities
    - Trail connectivity
  - Regional Access
    - Transit connectivity

Neighborhood Visioning

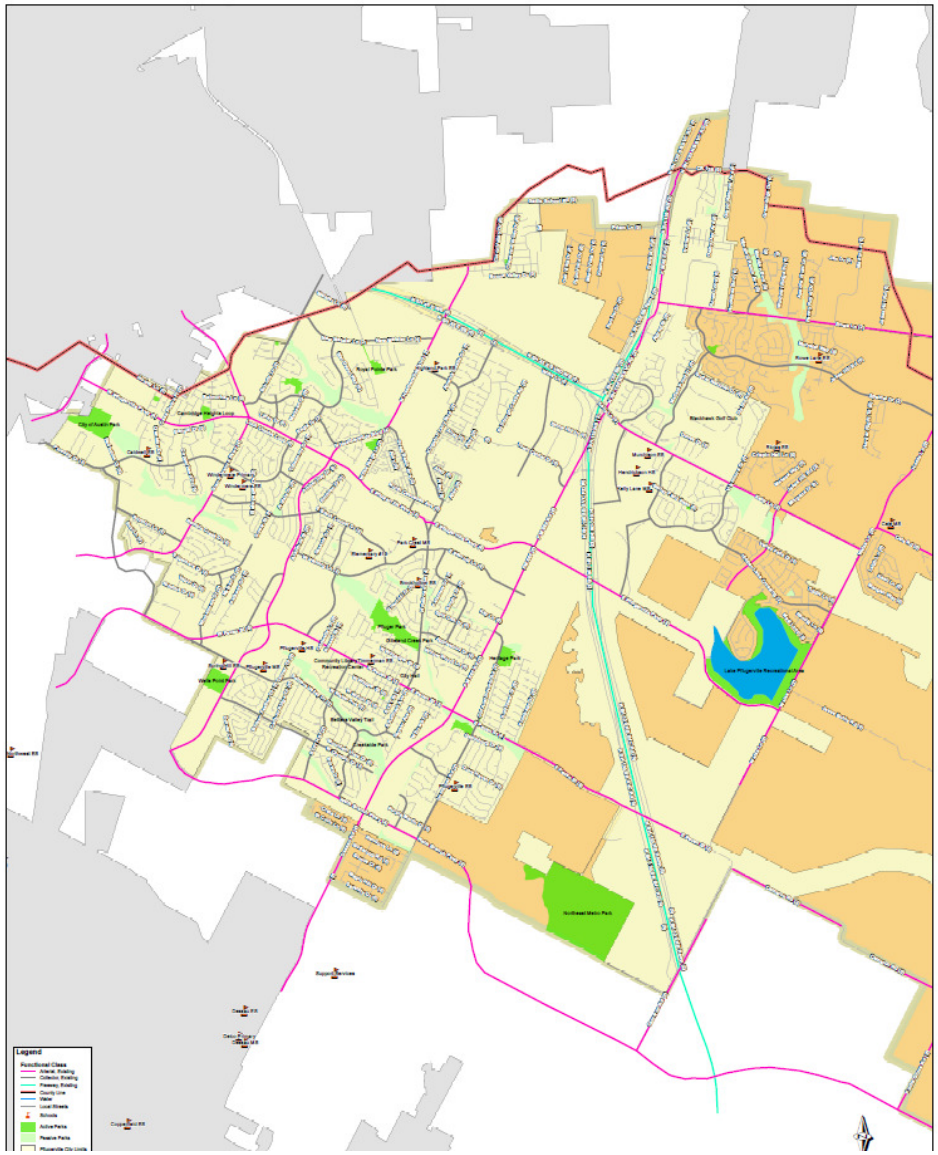
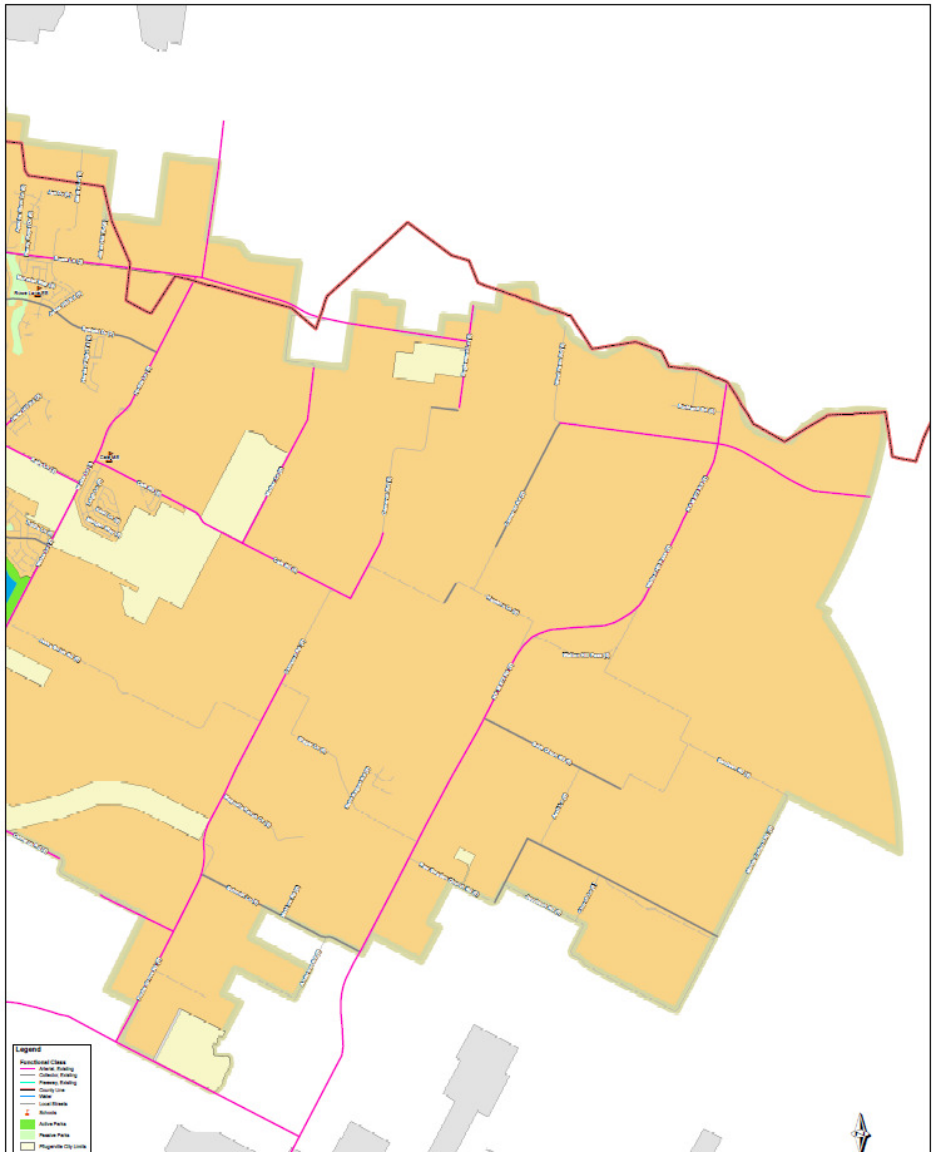
Neighborhood Visioning